

CDMC

[Home](#)
[Future trips](#)
[Past trips](#)
[Trip guidelines](#)
[Conditions](#)
[Routes >](#)
[Forum](#)
[Membership](#)
[Reference >](#)
[FAQ](#)
[Photo contest](#)
[What's new](#)

Member

[Login](#)

Changes

- today
- yesterday
- < 7 days
- < 30 days

Trip Report

Ash Pond (hiking) [return to Reports list](#)

Sat Jun 02, 2012

Leader: **William Wright**

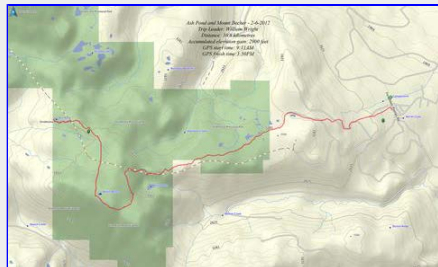
Co-Leader:

A band of 4 headed up to the azure waters of Ash Pond and then a snowy summit onto Becher, with lifting views of the peaks of Strathcona, followed by scattered sprinkles on our return to the trailhead via the western bench above Boston Lake.

Another great day in the hills with some added exploration of the north headwall of Becher - new winter routes, onto the summit, were given a go thanks to the keen eye of Glenn.

Whilst returning to our vehicles, I managed to find a snow divot that launched me into a perfect one & a half gainer before nailing the landing - all was well other than a bruised ego.


Much enjoyed the adventure and the company.



GPS route map and stats
[Tim Penney photo]



Glen poses for a photo on a steep section on the way up the trail
[Tim Penney photo]



Overlooking Boston Lake
[Tim Penney photo]



Comox Glacier on the left with Harmston & Iceberg peak hiding

in the clouds
[Tim Penney photo]



Trip leader surveying the route ahead
[Glenn Ord photo]

Ash Pond azure
[Glenn Ord photo]




Tree well
[Glenn Ord photo]



Ramping up the "m" in CDMC
[Glenn Ord photo]



*Two well dressed mountaineers
(Mt Washington is in the background)*
[Glenn Ord photo]



Mt Becher summit view
[Glenn Ord photo]

Report contributors: Glenn O, Tim P, William W,

Participant list (4 of 4): Don K, Glenn O, Tim P, William W,

[See similar trips on this Route](#)

[return to Reports](#)